

**DECLARATION OF DEDICATION FOR CEMETERY PURPOSES
FOR THE HUEBNER CEMETERY**

THE STATE OF TEXAS

§
§
§

KNOW ALL MEN BY THESE PRESENTS:


COUNTY OF BEXAR

That the Texas Historical Commission, an agency of the State of Texas, does hereby certify and declare:

That the Huebner Cemetery, located in the LOSOYA SURVEY #187, Volume 9548, pp138-142, Bexar County, Texas and more particularly described in Exhibit A as attached hereto, has been set aside and dedicated for cemetery purposes through historic use and that such property is now occupied by human graves.

That this dedication is subject to all the laws, rules, and regulations of the State of Texas regarding cemeteries now in effect and to those adopted after the effective date of this dedication, and is made in accordance with 13 Tex. Admin. Code Section §22.6.

This Affidavit of Dedication for Cemetery Purposes is signed and executed on this 19th day of August, 2015.



Mark Wolfe
Executive Director
Texas Historical Commission


THE STATE OF TEXAS

§
§
§

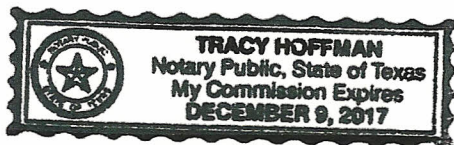
COUNTY OF TRAVIS

BEFORE ME, the undersigned authority, on this day personally appeared Mark Wolfe, known to me to be a credible person, whose name is above subscribed, and said person swore to me the statements contained herein are true and correct.

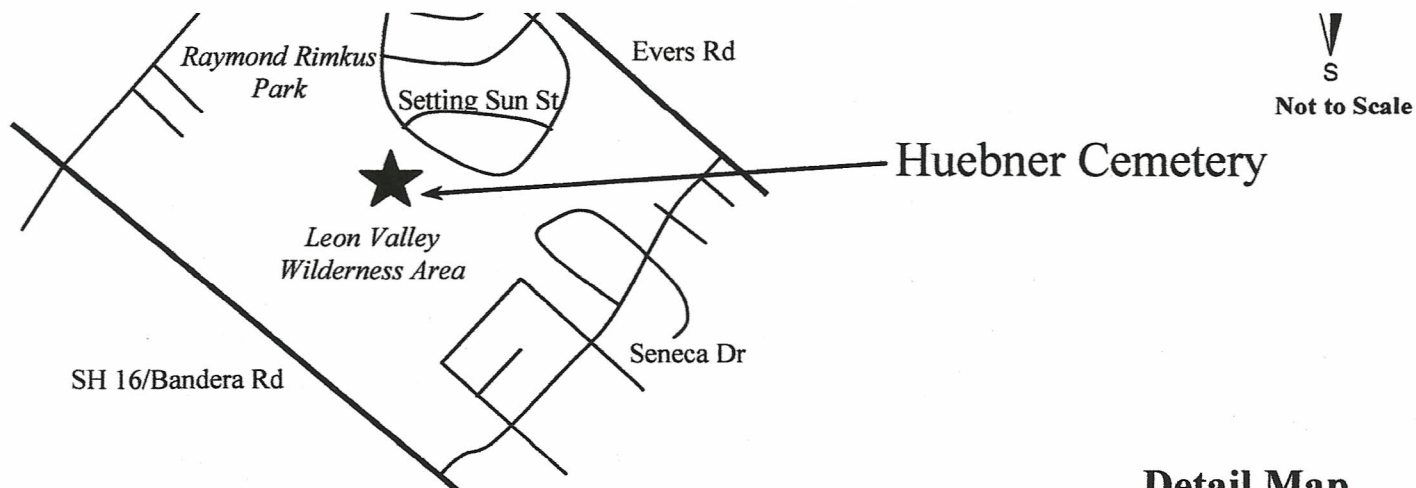
SUBSCRIBED AND SWORN TO BEFORE ME on this 19th day of August, 2015.



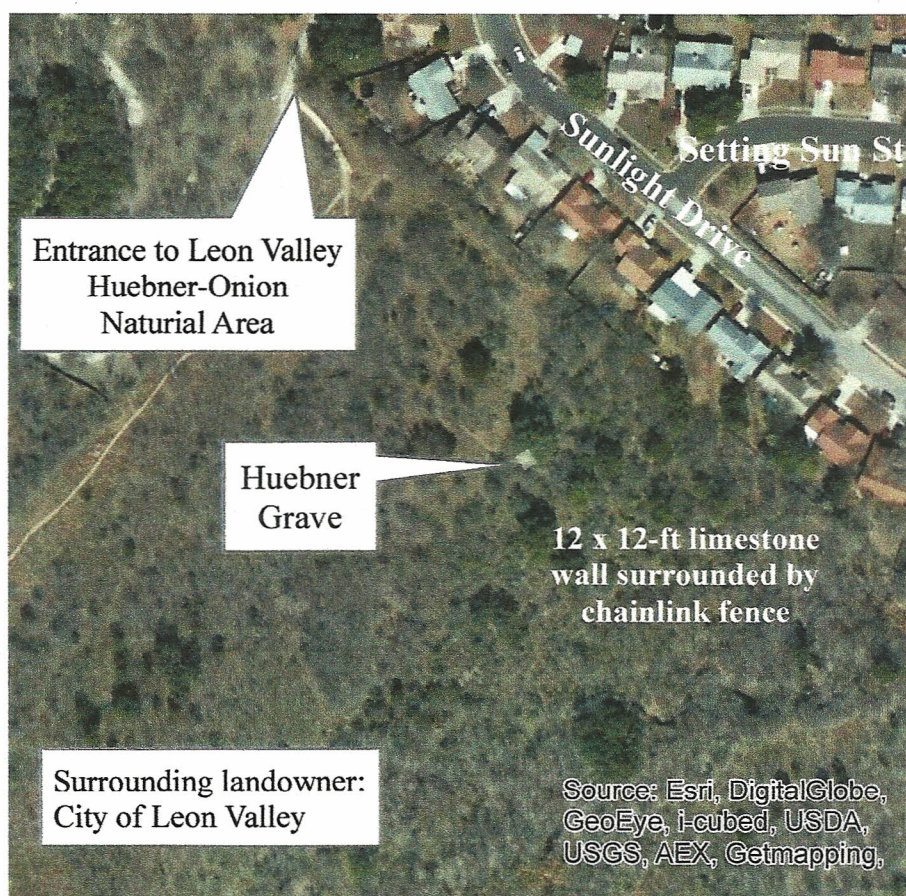
NOTARY PUBLIC in and for the STATE OF TEXAS



Notary without Bond



Detail Map



Map adopted from data provided by the applicant and the Bexar County Appraisal District.
 See Deed Records of Bexar County, Vol. 9548, pgs 138-142.
 Located in the Losoya Survey, A-187, Bexar County, Texas
 Latitude: 29.4964 N Longitude: 98.6142 W (NAD83)
HUEBNER CEMETERY
 Cemetery No. BX-C307
 Bexar County